



Central Government Health Scheme
Ministry of Health & Family Welfare
Government of India

OFFICE OF THE ADDITIONAL DIRECTOR
3RD FLOOR, 'E' WING, KENDRIYA SADAN
KORAMANGALA, BENGALURU-560034
Phone: 080-25538300, 25539058

No.1-10/2017-18/Cards/ D/

Dated: 01/01/2018

NOTIFICATION

Sub: Area Coverage of CGHS Wellness Centres in Bengaluru.


Several Wellness Centres have been relocated since the last notification. Therefore, a fresh survey was conducted in collaboration with Survey of India, Bengaluru. The detailed list of areas covered by all ten Wellness Centres is mentioned in the Annexure enclosed which comes into effect from 01/01/2018.

The Sponsoring Authorities of various Central Government Offices in Bengaluru are requested to adhere to these areas while forwarding the Serving Employees applications for issue of CGHS Card from CGHS, Bengaluru.

The Pensioners beneficiaries have the option to register with the nearest CGHS Wellness Centres.

The new notification of area coverage is made available in CGHS, Bengaluru website: cghsbng.kar.nic.in. The GPS location of each Wellness Centre can be seen on the said website.

This notification supersedes all previous Notification/Office Memorandum issued by this office in this regard.


11/18
Dr. Anjali Rao

Additional Director,
CGHS, Bengaluru

To

01. All the Heads of Central Government Offices in Bengaluru.
02. The In-Charges, CGHS Wellness Centres 1/2/3/4/5/6/7/8/9/ 10 & Polyclinic
03. The Chairman, Central Government Employees Welfare Co-ordination Committee, Bengaluru.
04. The General Secretary, All India Central Government Health Scheme Employees Association, Bengaluru.



Central Government Health Scheme
Ministry of Health & Family Welfare
Government of India

OFFICE OF THE ADDITIONAL DIRECTOR
3RD FLOOR, 'E' WING, KENDRIYA SADAN
KORAMANGALA, BANGALORE-560034
Phone: 080-25538300, 25539058

No.1-10/2017-18/Cards/

Dated: 01/01/2018


Wellness Centre No.01 - Shivajinagar
No.111, Ganesh Towers, Infantry Road, Shivajinagar-560001
Contact Number - 080-25588777

Boundaries

- East-** Lower Agaram road up to junction with General KS Thimmayya road, General KS Thimmayya road up to junction with MG road, Ulsoor PS, Ulsoor lake, Assaye road up to junction with wheeler road, Wheeler road upto Wheeler road flyover
- West-** Jayamahall main road, Bangalore Cantonment, Queen's road, Balekundri circle, Cubbon park metro, Chinnaswamy stadium, Anil Kumble circle, St Joseph's boys high school, St Marks road up to Ritz-Carlton
- North-** Wheeler road flyover, Pottery road up to junction with Cookson road, Cookson road up to junction with Viviani road, Viviani road upto junction with Tannery road, Military grounds, Church road, JC nagar main road Jayamahall main road junction
- South-** Ritz-Carlton, Rhenius street, Langford road up to junction with Hosur road, Infant Jesus church, lower Agaram road

Areas :

- | | | |
|--|--------------------|---------------------------|
| Munimarappa garden | Marappa garden | SK garden, Benson town |
| Chinnappa garden | Wahid garden | Rajiv Gandhi colony |
| Jayamahall phase II(to the East of Jayamahall main road) | Williams town | Nandidurga road extension |
| Cantonment. Railway quarters | Sindhi colony | Pulakeshi nagar |
| Shivaji nagar | Craigpark layout, | Tasker town |
| RT nagar(to the west of Assaye road) | Yerappa garden | Sivan chetty gardens, |
| Hanumanthappa layout | Langford town | Victoria layout, B block |
| Austin town | Sampangirama nagar | Ayyappa temple block |
| Muniswamy garden | | Richmond town |
| Langford gardens | | |


Additional Director,
CGHS, Bengaluru



Central Government Health Scheme
Ministry of Health & Family Welfare
Government of India

OFFICE OF THE ADDITIONAL DIRECTOR
3RD FLOOR, 'E' WING, KENDRIYA SADAN
KORAMANGALA, BANGALORE-560034
Phone: 080-25538300, 25539058

No.1-10/2017-18/Cards/

Dated: 01/01/2018

Wellness Centre No.02 - Seshadripuram
No.6.Sameera Complex, 1st main road, Sheshadripuram, Bangalore-560003
Contact Number- 080-23311492

Boundaries

East- Jayamahala main road, Bangalore cantt, Queen's road, Anil Kumble circle

West - BGS flyover Tank bund road junction, ETA mall, Prasanna theatre, Magadi road PS, toll gate, West of chord road upto junction with pipeline road

North- Chord road from junction with pipeline road, Tumkur road upto Yeshwantpur railway station, RTO office, CV Raman road, Mekhri circle, Jayamahala main road

South- Anil Kumble circle, Queen's road upto junction with Kasturba road, Kasturba road, Kanteerava stadium, BGS flyover upto junction with Tank bund road

Areas

Sadashivanagar
Vyalikaval
Jaibheema nagar
Malleshwaram west
Kalappa block
VV Giri colony
Sampangiram nagar
Giripuram
Gayathrinagar
Mariyappanapalya

Jayamahala phase II
KB nagar
Srirampura
RGI colony
Vasanthnagar
Okalipuram
Chikpet
Jedarahalli
Lakshminarayanapuram
Bhuvaneshwari nagar

Guttahalli
DNR layout
Nehru nagar
PNR nagar
Balepete
KR market
upparpete
Rajajinagar
Binnypet
Nagamma nagar

Additional Director,
CGHS, Bengaluru



Central Government Health Scheme
Ministry of Health & Family Welfare
Government of India

OFFICE OF THE ADDITIONAL DIRECTOR
3RD FLOOR, 'E' WING, KENDRIYA SADAN
KORAMANGALA, BANGALORE-560034
Phone: 080-25538300, 25539058

No.1-10/2017-18/Cards/

Dated: 01/01/2018

Wellness Centre No.03 - Banashankari
No.4013 &14, Hosakerahalli main road, Girinagar, Banashankari 3rd Stage,
Landmark: Near Seetha Circle Next to Diavista Hospital, Bangalore-560082
Contact Number-080-26793000

Boundaries

East- Devegowda petrol bunk, BDA complex car parking, KIMS, Banashankari PS, Channammanakere grounds, Srikumaraswamy temple, BMS college of Engg. KH kalasoudha, Sri Gavigangadhreshwara temple, TR mills, Mysore road junction with Tank bund road

West- Gnanabharathi metro, Shri Nimishamba devi temple, Shrungagiri Sri Shanmuka temple, Shakthi hill resort

North- Mysore road from Gnana Bharathi metro upto junction with Tank bund road

South- Shakthi hill resort, Spoorthi nagar circle, Netkallappa aquatic centre, Devegowda petrol bunk

Areas

Azad nagar
Harishta nagar
Kalappa block
Byatarayanapura new ext
Swarna badavane
Nayandahalli
Pramod layout
Veerabhadranagar
Banashankari 3rd stage
Banashankari 1st stage
NR colony,
Kathriguppe
Manjunatha nagar
Gurudatta layout
Hosakerehalli
KSRTC layout


Adarsh nagar
Dhobi ghat
Muneshwara block
Ranganathan colony
ITI HBCS layout
ITI layout 3rd phase
Kasturba colony
Girinagar
Dwarka nagar
Dasrahalli
Vinayaka nagar
Banagiri nagara
Ittamadu
TG layout
Arehalli
Chikkalasanra

Hanumanthanagar
Kalidas layout
Avalahalli
Metro layout
Vinayaka layout
SLV layout
Sriranga nagar
VHBC layout
Kempegowda layout
Ashok nagar
Kaveri nagar
Dattatreya nagar
Rajeevnagar
Sneha colony
HMS layout
Ramanjaneya nagar

Srinivasa colony
Durgaparameshwari nagar
Javaran doddi
Saptagiri layout

Bangarappa nagar
Jawaregowda nagar
RR nagar

Gottigere
Aditya layout
Ideal home township



Additional Director,
CGHS, Bengaluru



Central Government Health Scheme
Ministry of Health & Family Welfare
Government of India

OFFICE OF THE ADDITIONAL DIRECTOR
3RD FLOOR, 'E' WING, KENDRIYA SADAN
KORAMANGALA, BANGALORE-560034
Phone: 080-25538300, 25539058

No.1-10/2017-18/Cards/

Dated: 01/01/2018

Wellness Centre No.04 - Ulsoor
No.27, Car Street, Ulsoor, Bangalore - 560008
Contact Number-080-25510759

Boundaries

East- Byappanahalli bus stand, Swami Vivekananda road, Junction of Swami Vivekananda road with 17th F Cross road, 17th E Cross road, 6th Main road, Saibaba Mandir road 1st cross road junction, 1st cross road, Domlur main road, Sri Chokkanataha swamy temple, Indira nagar 1st stage and 2nd stage, K R Colony, Sree Surya Narayana swamy temple

West- Lower Agaram road up to junction with General KS Thimmayya road, General KS Thimmayya road up to jn with MG road, Ulsoor PS, Ulsoor lake, Assaye road up to jn with wheeler road, Wheeler road,

North- Wheeler road junction with Assaye road, Wheeler road, Dodda Banaswadi main road upto junction with Byappanahalli main road, Byappanahalli main road upto Byappanahalli bus stand


South-Ejipura main road upto jn with Lower Agaram road, Lower Agaram road

Areas

Jeevana halli
KHB colony
part of RT nagar east
J C nagar
Ambedkar nagar,
Corporation colony
Appiah garden
Jogu palya
Deenabhandu nagar

ITC colony
Cox town
Doddigunta
Kathali palya
New Byappanahalli extension,
Ulsoor
Shamanna Gowda lay out
Military area
Someswarapura lay out

Raghavappa garden
Assaye road
Kala halli
Gajendra nagar
Sarvagna nagar
Doda kattappa
Cambridge lay out
Agaram,
Domlur village


11/1/18
Additional Director,
CGHS, Bengaluru



Central Government Health Scheme
Ministry of Health & Family Welfare
Government of India

OFFICE OF THE ADDITIONAL DIRECTOR
3RD FLOOR, 'E' WING, KENDRIYA SADAN
KORAMANGALA, BANGALORE-560034
Phone: 080-25538300, 25539058

No.1-10/2017-18/Cards/

Dated: 01/01/2018

Wellness Centre No.05 - Vijayanagar
GPRA Quarters, CPWD Complex, Vijayanagar, Bangalore-560040
Contact Number - 080-23351893

Boundaries

East- Chord road from junction with pipeline road up to Magadi road toll gate, Magadi road, Tank bund road upto junction with BGS flyover

West- Outer ring road from junction with Mysore road upto junction with Laggere road

North- Outer ring road junction with Laggere road, Laggere road, Kurubarahalli circle, Pipeline road upto junction with chord road

South- Mysore road from junction with outer ring road to BGS flyover

Areas

Manjunath nagar
Basaweshwara nagar
KHB colony
Lakshminarayanapuram
Pattegarpalya
Madappa garden
Nagamma nagar
Moodalapalya
Bapuji layout
Attiguppe
Binny layout
Padarayanapura
Old guddada halli
Deepanjalinagar

Shivanagar
Kamakshipalya
Agrahara Dasarahalli
Cauvery nagar,
Vijayanagar
Cholurpalya
Kempapura agrahara
Kalyan nagar
Chandra layout
Employers layout
Vinayakanagar
Ranganatha colony
Guddada halli

Vrushabhavathi nagar
Sharada colony
Rajaji nagar
Prashanth nagar
Govindaraja nagar
Bhuvaneshwari nagar
Amarajyothinagar
Part of Nagarbhavi
Widia layout
RPC layout,
Devaraj urs nagar
Goripalya,
Bapuji nagar

Additional Director,
CGHS, Bengaluru



Central Government Health Scheme
Ministry of Health & Family Welfare
Government of India

OFFICE OF THE ADDITIONAL DIRECTOR
3RD FLOOR, 'E' WING, KENDRIYA SADAN
KORAMANGALA, BANGALORE-560034
Phone: 080-25538300, 25539058

No.1-10/2017-18/Cards/

Dated: 01/01/2018

Wellness Centre No.06 - Jayanagar
No.190, R.V.Road, 2nd Block, Jayanagar, Bangalore-560011
Contact Number - 080-2657202

Boundaries

East- Hosur road from junction with Langford road, Bannerghatta main road up to junction with outer ring road

West -Mysore road junction with tank bund road, TR mills, Gavigangandhareshwara temple, KH Kalasoudha, Sri Doddaganapathi temple, BMS college of Engg. Sri Kumaraswamy temple, Chenammanakere grounds, KIMS, Outer ring road junction with Uttarahalli main road

North-Mysore road from junction with Tank bund road, Balagangadhareshwaraswamy flyover, NR road, Kalinga Rao road, Lalbagh main road, Langford road upto junction with Hosur road,


South-Outer ring road from junction with Uttarahalli main road upto junction with Bannerghatta road

Areas

Fort
Vinayaka extension
KSRTC colony
Lalji nagar
CHCS layout
Basavanagudi
Thyagarajanagar
NAL layout
Langford town

Parvathipuram
Bheemanna garden
Wilson garden
Someshwaranagar
Bairasandra extension
Gavipuram extension
Karesandra
KV layout

Doddamavalli
Lakshmiamma garden
Mavalli
Hombegowda nagar
RBI extension
NR colony
Jayanagar
LIC colony


Additional Director,
CGHS, Bengaluru



Central Government Health Scheme
Ministry of Health & Family Welfare
Government of India

OFFICE OF THE ADDITIONAL DIRECTOR
3RD FLOOR, 'E' WING, KENDRIYA SADAN
KORAMANGALA, BANGALORE-560034
Phone: 080-25538300, 25539058

No.1-10/2017-18/Cards/

Dated: 01/01/2018

Wellness Centre No.07 - Koramangala
GPRA Quarters, CPWD Complex, Koramangala, Bangalore-560034
Contact Number- 080- 25539277

Boundaries

East- HSR Layout Police Station, 27th Main Road(Agara), CPWD Quarters(HSR Layout), NIFT, 27th Main Upto Junction of 31st Main, 22nd Cross and junction and areas North of 22nd Cross HSR Sector 1, 22nd Main Road, 19th Main Upto 27th Cross Road, West of 27th Cross to Mangamma playa Main road Link Road

West- Gopalan Innovation Mall, SJIC, Sagar Hospital, Bannerghatta Main Road upto junction of New Mico road

North-Adugodi Junction ,BWSSB Water tank ,South of Anepalya Main Road ,Srinivagilu Main Road-Ejipura Main Road junction, Ejipura main road, Mahadeshwara Swamy Temple

South-Cambridge public school, AMR tech park, North of Kodichikkanahalli Main Road, Mangamana Palya as delimited upto pillar no 33 on Hosur Main road, Ekya School(BTM Layout), outer ring road up to Shoppers Stop.

Areas

Mallappa Reddy Layout,
ST BED Layout,
Venkappa Garden,
Adugodi,
Angamma,
Koramangala Block 1& 4
Jakkasandra Extension,
Venkatapura, Teacher's Colony,
Parangipalaya,
MCHS Colony-HSR L/T
Mangammanapalya,
Madiwala,
KAS Officer's Colony,
Lake City,


Rajendra Nagara,
Ashwini Layout,
ST Bed Extension,
Pukhraj Layout,
Dairy Colony,
17 Bed Extension,
Janatha Colony,
Vanganahalli,
HSR Layout Sector 1, 2,3,4,5,6 &7
Rajiv Gandhi Nagar,
MCHS Colony(BTM Layout)
Old Madiwala,
Virat Nagar,
MICO Layout,

KHB Games Village,
Lakshman Rao Nagar,
AK Colony,
Koramangala Block 5,6,7&8
John Nagar,
Jakasandra Block,
Agara Village,
Garden Layout,
Kudremukh Colony,
Roopena Agrahara,
Dollar Scheme Colony,
Vakil Marina Layout,
IAS Colony

SFHS Layout,
Lakshmi Layout,
Old Guruppana Palya,
Narayanappa Garden,
NAL Layout

Sunshine Colony,
N S Palya,
AICOBO Nagar,
Brindavan Nagar,

BTM 1st & 2nd Stage,
New Guruppana Palya,
Tavarakere,
Chikka Adugodi,


Additional Director,
CGHS, Bengaluru



Central Government Health Scheme
Ministry of Health & Family Welfare
Government of India

OFFICE OF THE ADDITIONAL DIRECTOR
3RD FLOOR, 'E' WING, KENDRIYA SADAN
KORAMANGALA, BANGALORE-560034
Phone: 080-25538300, 25539058

No.1-10/2017-18/Cards/

Dated: 01/01/2018

Wellness Centre No.08 - Domlur
GPRA Quarters, CPWD Complex, Domlur, Bangalore-560071
Contact Number- 080-25355662

Boundaries

East- HAL old airport road upto HAL kalyana manapa, BEML hospital, Suranjan Das road upto Jn of Swami Vivekananda road with Suranjan Das road

West- Junction of Swami Vivekananda road with 17th F Cross road, 17th E Cross road, 6th Main road, Saibaba Mandir road 1st cross road junction, 1st cross road, Domlur main road, Sri Chokkanataha swamy temple, Indira nagar 1st stage and 2nd stage, K R Colony, Sree Surya Narayana swamy temple, Intermediate ring road

South- Sri Suryanarayana temple, Sasken technologies, Intermediate ring road, NAL wind tunnel road upto DRDO, CSIR institute, HAL old airport road upto HAL kalyana manapa


North-Junction of Suranjan Das road with Swami Vivekananda road, Swami Vivekananda road, Junction of Swami Vivekananda road with 17th F Cross road,

Areas

H colony,
Suddagunte palya,
HAL 2nd stage,
New Thippasandra,
Jagadish nagar,
Shivalingiah colony,
BDA layout,
Serenity layout,
K R garden,
Belur, Nagasandra,

Michael palya,
Krishna garden,
LIC colony,
KG colony,
Shivalingiah colony,
Jeevan Bhia nagar,
Domlur,
Vinayaka nagar,
Ammanamma layout,
Ambedkar nagar

Indira nagar 1st & 2nd stage,
Doopana halli,
Puttappa lay out,
Basaweshwara nagar,
NAL colony,
Sudham nagar,
K R colony,
Air view colony,
Rustham Bagh layout,


Additional Director,
CGHS, Bengaluru



Central Government Health Scheme
Ministry of Health & Family Welfare
Government of India

OFFICE OF THE ADDITIONAL DIRECTOR
3RD FLOOR, 'E' WING, KENDRIYA SADAN
KORAMANGALA, BANGALORE-560034
Phone: 080-25538300, 25539058

No.1-10/2017-18/Cards/

Dated: 01/01/2018

Wellness Centre No.09 - Gangenahalli
No.11, 1st Cross, HGH Layout, Ganganagar, Bangalore-560032
Contact Number - 080-23330320

Boundaries

East- Junction of outer ring road with 3rd main road, 3rd main road, BR Ambedkar medical college, Shampura main road, Anand theatre, Military grounds

West- CV Raman road junction with MS Ramaiah road, MS Ramaiah road, Ramaiah institute of technology, MSR nagar road extension upto Nethaji circle, BEL road upto MSR institute of management studies, Big bazaar on outer ring road

North- Outer ring road from Big bazaar upto jn with 3rd main road

South- Military grounds, Church road, JC nagar main road with Jayamahall main road junction, Jayamahall main road, Mekhri circle, CV Raman road upto junction with MS Ramaiah road

Areas

Bhoopasandra,
Lottegollahalli,
Sanjay nagar,
MSR nagar,
AG's layout,
Met layout,
Chola nagar,
HMT layout,
Muniswamy Gowda layout,
Jogappa layout,
Hebbal,
Cholangar,
Chamundi nagar,
Pragathi,
Shampura
Old Rajengranagar,
MM layout,
Srinivasa nagar,


Byrappa layout,
Dollars colony,
Venkatappa lay out,
Gokula extension,
Jaladarsini layout,
Kundanahalli,
AGS colony,
Ganganagar,
Yogesh nagar,
MR garden,
Hebbal Kempapura
Rajiv Gandhi layout,
Appanna block,
Manorayana palya,
Muniveerappa layout,
Gandhinagar,
Muneeshwara nagar,
Roshan nagar,

Nagashetty halli,
AECS layout,
Amarjyothi layout,
Mathikere,
Geddalahalli,
Vinayakanagar,
Anandanagar,
KHM block,
Kariyanna layout,
R. Krishnappa layout,
Vinayakanagar,
Seethappa layout,
Dinnur,
RT nagar,
CL Ramiah layout
Kaval Byrasandra,
Sandiyavoo nagar,
Guava garden,

Indirapuram,
P&T colony,
RMV 2nd stage,
Devasandra layout

Bangargiri nagar,
Brindavan layout,
Ashwath nagar,

Modi garden,
Gunatha vihar,
CPRI staff colony,


Additional Director,
CGHS, Bengaluru



Central Government Health Scheme
Ministry of Health & Family Welfare
Government of India

OFFICE OF THE ADDITIONAL DIRECTOR
3RD FLOOR, 'E' WING, KENDRIYA SADAN
KORAMANGALA, BANGALORE-560034
Phone: 080-25538300, 25539058

No.1-10/2017-18/Cards/

Dated: 01/01/2018

Wellness Centre No.10 - C.V.Ramannagar
DRDO Complex, C.V.Ramannagar, Bangalore-560093
Contact Number - 080-25243236

Boundaries

East- Junction of Ramamurthy nagar main road with S Ave road, ITPL main road upto Shell petrol bunk, HP enterprises, DSR elite, More mega store, The Shuklas, Doddanekundi lake, Namjoshi main road, Islampur Annasandrapalya main road up to SJP kalyana mantapa

West- HAL market, BEML hospital, GM palya main road, Dr APJ Abdul Kalam road, Jn of Swami Vivekananda road with Suranjan Das road, NGEF main road upto Byappanahalli bus stand, New Govt Electric factory, Byappanahalli road up to junction with Dodda Banaswadi main road

Nort- Dodda Banaswadi main road from junction with Byappanahalli road, Jn of Dodda Banaswadi main road and Ramamurthy nagar main road, Ramamurthy nagar main road upto jn with South Avenue road

South- HAL market, Islampur Annasandrapalya main road up to SJP kalyana mantapa,

Areas:

Lakshmamma lay out,
Govidpura,
East of NGEF lay out,
Panchavti,
Chandrashekar layout,
IT employees housing colony
Vishwa vihar,
Chinnappa colony,
A Narayanapura,
B Narayanapura,
Anjappa layout,
Chinnappa layout,
Udayanagar,

Green park lay out,
B Channasandra,
OMBR layout,
Doorvani nagar,
Vijinapura, NR layout,
Benigana halli,
Rahat bagh,
Venkateshwara layout,
Sathya layout,
MEG layout,
Anugraha layout,
Ankappa Reddy layout,
BC Gundappa layout,

Bhuvanagiri,
Kasturi nagar,
Nagappareddy layout,
Rajarajeshwari layout,
Jyothipuram,
NGEF east,
CV Raman nagar,
Narasimhaiya layout,
Badavalanagar,
Mahadevapura,
Venkateshwara layout,
DRDO township phase II,
Byrasandra,

• Varasova layout,
Cauvery nagar,
Viswajeet layout,
Vimanapura,

Nagappareddy layout,
Kaggadasapura,
Adarsh vista,
Annasandrapalya extension, Vibhutipura

Abbaiah Reddy layout,
Vignan nagar,
Sector C, LBS nagar,
Vibhutipura

Handwritten signature and date '11/11/18'.

Additional Director,
CGHS, Bengaluru